

KOTA KINABALU ISLAND HOPPING

MANUKAN/MAMUTIK/SAPI

BOAT TRANSFER



LIFE JACKET



SNORKEL MASK



ISLAND PACKAGE

ISLAND MANUKAN
RM85/PERSON

ISLAND MAMUTIK
RM95/PERSON

ISLAND SAPI
RM105/PERSON

PACKAGE INCLUDED

BOAT TRANSFER

TERMINAL FEE

SNORKEL MASK

LIFE JACKET

WATERSPORT ACTIVITIES (ADD ON)

BANANA BOAT



RM50/PAX

PARASAILING



RM100/PAX

SEA WALKING



RM280/PAX

JET SEKI



RM150-180/PAX

CALL TO FIND OUT MORE

016-4477668 (KEVIN)

016-8393817 (YOKIE)

OFFICE ADDRESS TEL-088-288-761

L-6-3A,BLOCK L,LEVEL 6, AEROPD COMMERCIAL CENTRE,JALAN

AEROPD,OFF JALAN KEPAYAN,88200 KOTA KINABALU,SABAH.



KOTA KINABALU SAPI/MANUKAN TWIN ISLAND HOPPING DAY TRIP PACKAGE

TOUR ITINERARY

❖ MEET AT JESSELTON JETTY (0800 AM)

❖ BUYS SOME FOOD AND DRINK AT JETTY (MORE CHEAPER)

-BOAT DEPART TIME TABLE

✓
0830 AM

✓
0900 AM

✓
0930 AM

✓
1000 AM (LAST BOAT)

-TRANSFER TO ANOTHER ISLAND TIME TABLE

✓
1300 PM

✓
1330 PM

✓
1400 PM

-BACK TO JESSELTON POINT JETTY TIME TABLE

✓
1200 PM

✓
1300 PM

✓
1400 PM

✓
1500 PM

✓
1600 PM (LAST BOAT)

ADD ON SNORKELLING EQUIPMENT

1. LIFE JACKET = RM10 PER UNIT

2. SNORKELLING MASK = RM10 PER UNIT

ADD ON WATERSPORT ACTIVITIES

1. PARASAILING = RM95 SINGLE FLIGHT / RM150 DOUBLE FLIGHT (8 MINUTES PER FLIGHT)

2. BANANA BOAT = RM50 PER PAX (10 MINUTES RIDE)

3. JETSKI = RM150 SINGLE RIDE / RM180 DOUBLE RIDE PER UNIT (25 MINUTES PER RIDE)

4. SEAWALKING = RM280 PER PAX (25 MINUTES UNDER 5 METER DEEP SEA AND INCLUDED SHORT VIDEO AND PICTURES)

SAPI ISLAND



SAPI ISLAND IS ONLY 25-ACRE (10 HA) BIG AND THE SECOND SMALLEST ISLAND OF TUNKU ABDUL RAHMAN MARINE PARK. THOUGH IT'S ABOUT $\frac{1}{3}$ THE SIZE OF MORE POPULAR AND DEVELOPED MANUKAN ISLAND NEARBY, PEOPLE LIKE ITS LESS COMMERCIALIZED SETTING AND EVERY FACILITY IS JUST A SHORT WALK AWAY.

THE BEACH OF SAPI ISLAND IS SMALL SO IT CAN BE QUITE CROWDED DURING WEEKENDS AND SCHOOL HOLIDAY. SAPI IS A FORESTED ISLAND COVERED BY OLD SECONDARY JUNGLE, THE FOREST IS FULLY PROTECTED AFTER THIS ISLAND WAS GAZETTED AS A NATIONAL PARK SINCE 1979. THE TREES GROW VERY DENSE AND TALL, PROVIDING GOOD SHADE BEHIND THE BEACH. THE BEST MONTHS TO VISIT SAPI ARE FROM FEB TO MAY.

MAMUTIK ISLAND



MAMUTIK ISLAND KOTA KINABALU OR PULAU MAMUTIK SABAH IS THE SMALLEST ISLANDS IN TUNKU ABDUL RAHMAN MARINE PARK, WHICH CONSISTS OF GAYA, MANUKAN, SAPI, SULUG & MAMUTIK ISLAND. BEING THE NEAREST ISLAND TO KOTA KINABALU, MAMUTIK ISLAND GIVES A PERFECT VIEW OF THE CITY BESIDES OFFERING A GREAT SNORKELING & SCUBA DIVING EXPERIENCE.

ANYONE CAN VISIT MAMUTIK ISLAND, BUT VISITING AS A GUEST OF THE RESORT IS A DIFFERENT, MORE INTIMATE EXPERIENCE. BUT IF VISITING KOTA KINABALU WITH KIDS, SNORKELING HERE WITH THEM IS EASY DUE TO CALM AND SHALLOW WATER. AND, YOU JUST MIGHT SEE CLOWNFISH, BLACKTIP REEF SHARKS, EELS AND SO MUCH MORE.

AT ONLY 15 ACRES, MAMUTIK ISLAND (OR PULAU MAMUTIK) IS THE SMALLEST OF THE FIVE ISLANDS THAT MAKE UP TUNKU ABDUL RAHMAN NATIONAL PARK. IT'S A LOVELY PLACE TO SPEND A BEACH DAY AND YOU CAN TAKE A BOAT EASILY FROM KOTA KINABALU.

STAFF WILL HELP DETERMINE FIT AND GIVE YOU A HANDY BAG TO CARRY EVERYTHING IN. DIRECTLY OUTSIDE, WE BOARDED OUR BOAT FROM THE RESORT'S PRIVATE JETTY AND SET OFF ON THE QUICK TRIP TO MAMUTIK ISLAND.

MANUKAN ISLAND




MANUKAN ISLAND (MALAY: PULAU MANUKAN) IS THE SECOND LARGEST ISLAND IN THE TUNKU ABDUL RAHMAN NATIONAL PARK, MALAYSIA'S FIRST MARINE NATIONAL PARK. IT IS LOCATED IN THE EAST MALAYSIAN STATE OF SABAH, JUST OFF THE COAST OF KOTA KINABALU AND IS EASILY ACCESSIBLE BY BOAT.[1]

MANUKAN IS THE MOST POPULAR ISLAND WITH KOTA KINABALU RESIDENTS. MANUKAN HAS SOME GOOD STRETCHES OF BEACHES ON THE SOUTHERN COASTLINE. THE BEST BEACH IS ON THE EASTERN TIP OF THE ISLAND. OFFSHORE OF MANUKAN ARE CORAL REEFS, WHICH IS IDEAL FOR SNORKELLING, DIVING AND SWIMMING.[1] OUT OF THE FIVE ISLANDS MAKING UP TUNKU ABDUL RAHMAN NATIONAL PARK, MANUKAN FEATURES THE MOST DEVELOPED TOURIST FACILITIES THAT INCLUDES 20 UNITS OF CHALETS, A CLUBHOUSE, AND FEW RESTAURANTS AND A DIVING CENTRE. RECREATION FACILITIES INCLUDE A SWIMMING POOL, FOOTBALL FIELD, VOLLEYBALL AND SEPAK TAKRAW COURTS. INFRASTRUCTURAL FACILITIES INCLUDE SUPPORT-WATER, ELECTRICITY, DESALINATION PLANT, SEWERAGE SYSTEM, AND EVEN A SOLAR PUBLIC TELEPHONE. IT IS COVERED IN DENSE VEGETATION AND HAS HIKING TRAILS.


JESSELTON POINT FERRY TERMINAL IN DOWNTOWN KOTA KINABALU IS THE FERRY TERMINAL FOR THOSE HEADING TO THE ISLANDS IN TUNKU ABDUL RAHMAN NATIONAL PARK. THIS FERRY TERMINAL IS ALSO THE DEPARTURE POINT FOR PATRONS STAYING AT THE MANUKAN ISLAND RESORT.

PARASAILING




LAISAN ADVENTURE
TRAVEL & TOUR SDN BHD

BANANA BOAT




LAISAN ADVENTURE
TRAVEL & TOUR SDN BHD

SEA WALKING



LAISAN ADVENTURE
TRAVEL & TOUR SDN BHD

JET SKI



LAISAN ADVENTURE
TRAVEL & TOUR SDN BHD